1. https://www.planningportal.nsw.gov.au/spatialviewerlite/#/find-a-property/address?ppnumber=PP-2021-6242

2. The following map layers are available for both the current WLEP 2012 and the WLEP 2022 exhibition

Data/Map Names
Land Application
Acid Sulfate Soils
Active Street Frontages
Foreshore Building Line
Special Provisions Areas
Floor Space Ratio
Floor Space Ratio - Additional controls
Height of Building
Height of Building - Additional controls
Minimum Lot Size
Minimum Lot Size - Additional controls
Heritage Items
Conservation Boundaries
Lands Reserved for Acquisition
Zoning
Dual Occupancy Exclusions

3. Allow about 20 seconds for the web page to display the default view as per below.
    a. The default view is the Zoning for the current WLEP 2012

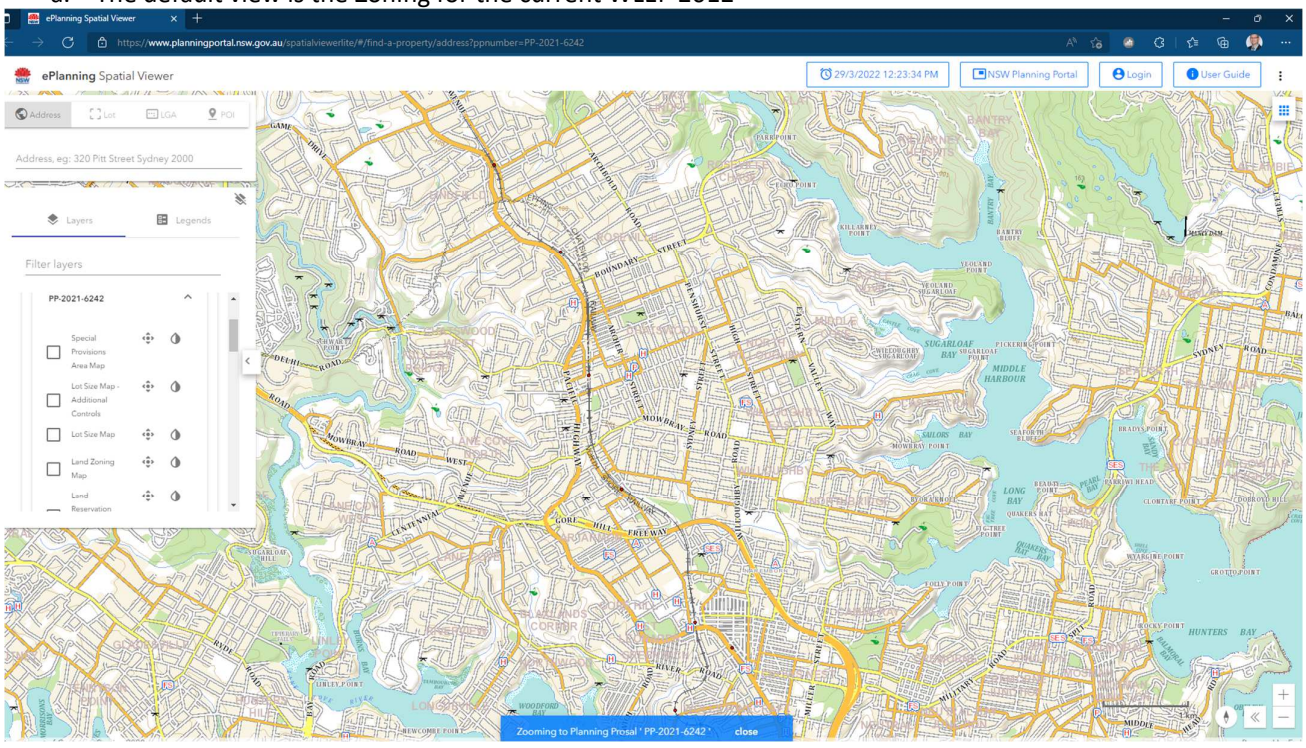

4. Click this button to clear all map layers

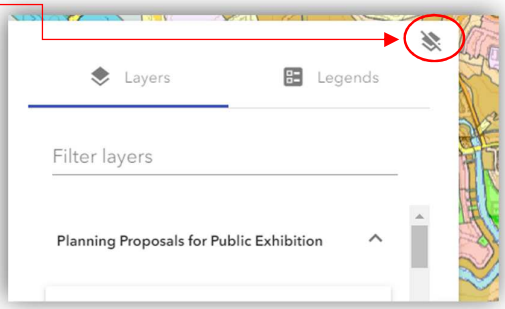

5. From the legend panel on the left hand side of the screen under the heading
    a. Planning Proposals for Public Exhibition
    b. Willoughby Local Environmental Plan 2022
    c. PP-2021-6242
    d. Browse down to the mapping layer you wish to display
        i. Activate this by clicking in the box to the left of the map layer name
        ii. Note the “opacity” slider where 100% is non-transparent and 0% is full transparency

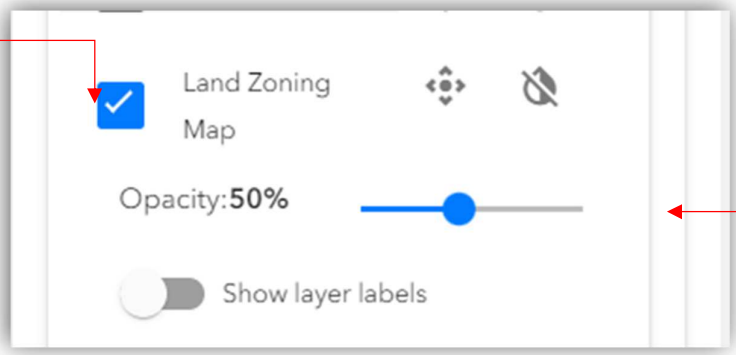

6. The base map displayed can be changed to an aerial photo from the controls in the bottom right corner.



7. Please note that the current WLEP2012 mapping data can also be displayed from the left hand panel
    a. Principal planning Layers
    b. Local Provisions
    c. Administration
8. Enter your address details in the box provided:

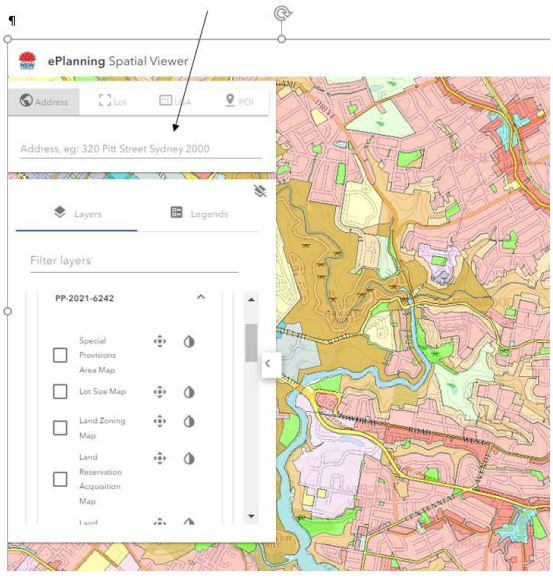

9. There is a User guide located at the top right corner of the mapping screen.

